



# CORPORATE DESIGN MANUAL

FEBRUARY • 2019



# INTRODUCTION

The Atlantic Coast Route is a major cycling route that aims to promote, in a sustainable way, the touristic potential of the six countries that it crosses.

It is the result of the collaboration of 18 European partners who have worked together on the Atlantic On Bike project sponsored by the InterReg program.

The Atlantic Coast Route is part of the European EuroVelo routes network developed by ECF (European Cyclists' Federation).

The purpose of this manual is to ensure the consistent and coordinated communication of the route, regardless of the country, regardless of the tool, so that it is identified and recognized as a unique product, with its specific values and personality.

It outlines in detail the elements that are compulsory in relation to positioning of logos etc, transmitting key messages, signposting and communication. It gives examples to be followed.



# TABLE OF CONTENTS

## 1. BRAND PLATFORM

PITCH AND BASELINE.....	5
TARGETS AND MARKETS.....	6
VALUES AND KEY MESSAGES.....	8

## 2. THE FUNDAMENTALS

LOGO DESIGN.....	14
LOGO COLOURS.....	15
NATIONAL ADAPTATIONS.....	16

PROTECTION ZONE.....	17
ADAPTATIONS TO COLOURED BACKGROUNDS.....	18
FORBIDDEN ADAPTATIONS.....	19
FONTS.....	20
COLOUR UNIVERSE.....	21
GRAPHIC SIGNS.....	22
PICTOGRAMS.....	23

## 3. SIGNPOSTING

STAND ALONE LOGO.....	25
ASSOCIATED LOGO.....	26

## 4. APPLICATIONS

PUBLISHING.....	28
EVENTS.....	30
DIGITAL.....	32



# BRAND PLATFORM

## ATLANTIC COAST ROUTE AT A GLANCE :

- ★ 1 cycle route from North Cape in Norway to south Portugal
- ★ 9,000 km
- ★ 6 countries, 6 cultures, 6 climates, 6 atmospheres
- ★ 1 single EuroVelo1 signage
- ★ 1 shared thread : the Atlantic and its magnificent wildness



## PITCH AND BASELINE

The Atlantic Coast Route is an invitation to experience a unique adventure with a great 1.

From Norway to Portugal, the route covers six countries (Norway, United Kingdom, Republic of Ireland, France, Spain and Portugal), providing an opportunity to discover an extraordinary range of climates, cultures and unique points of interest in a peaceful setting.

An adventure, filled with an unlimited number of experiences and life moments all with a common thread: **enchantment with spectacular views and nature.**

And of course a unique signage found all along the trip: the number 1 in its European flag to remind you of its affiliation with the European EuroVelo routes network.

The experienced cyclist will challenge himself/herself by covering this 9,000 km epic route with a journey of several months.

Families or less experienced cyclists can start with more accessible sections (on the southern part of the route), to get familiar with the world of cycling travel. There is no doubt that they will then have only one wish: to keep going to cover the whole route and be one of the finishers.

### Atlantic Coast Route

- ★ **Unveil** a new facet of Europe, along its Atlantic Coast.
- ★ **Travel through** Europe in a respectful way.
- ★ **Enjoy** a safe adventure.
- ★ **Be one** with nature.

The baseline

### Atlantic Coast Route : So unique, so diverse.


The baseline and product name will be presented in their international version only, i.e. will be presented in English only.

## CYCLING TARGETS



**Cyclists travelling by bicycle over long distances / long periods**

- ★ For communicating the route in its entirety
- ★ To be prioritized for transnational operations / communications.



**Couples and families on tour trips ranging from two days to two weeks**

- ★ For global and national communication of the route
- ★ For operations / communications at the national level.



**Couples, families, beginners and local residents on a day trip**

- ★ This does not apply to these types of cyclists

## TARGET MARKETS

The main countries to be targeted are

**the six countries covered by the Atlantic Coast Route:**

- ★ Norway
- ★ United Kingdom
- ★ Republic of Ireland
- ★ France
- ★ Spain
- ★ Portugal

**Also, potentially for long-distance cyclists from:**

- ★ Germany
- ★ Sweden
- ★ The Netherlands
- ★ Poland



## VALUES AND KEY MESSAGES

### ★ **Breathtaking landscapes : the great outdoors and the untouched wilderness**

**There's only 1 route : Atlantic Coast Route and an infinite number of sceneries.**

Norwegian fjords, English lochs, the Irish wild coast, French pine forests, ports and beaches of Spain and Portugal.

### ★ **A must-see testimony of the European history**

**There's only 1 route : Atlantic Coast Route and an infinite number of cultural treasures.**

Scottish castles, the cities of Nantes and La Rochelle in France, the historic sites of Salamanca and Merida in Spain.

### ★ **Simple, authentic and shared moments**

**There's only 1 route : Atlantic Coast Route and an infinite number of encounters.**

The strong and warm cultures of Ireland, Brittany and the Pays Basque with their legendary festivals. Gastronomy in all its forms: from Irish beers to Portuguese bacalao, Spanish tapas and Breton pancakes.



IMAGERY



ATLANTIC OCEAN  
UNSPOILT NATURE  
GREAT OUTDOORS  
SCENIC



IMAGERY



ADVENTURE  
CHALLENGE  
TRADITIONS  
DISCONNECTING




IMAGERY



AUTHENTIC  
SIMPLE  
DIVERSE  
SHARING





# THE FUNDAMENTALS

The more a brand communicates in a distinct language, the easier it is to recognize it, both inside and outside the area.

The fundamentals shape the boundaries of the brand.

They bring its consistency and personality.

They ensure that at first glance, the brand is identified, recognized and valued.

The image of our brand, based on the fundamentals, is one of our essential strengths.

It is up to us to build it, expand it and respect it!

## THE FUNDAMENTALS

# LOGO DESIGN

The international logo of Atlantic Coast Route is composed of the following elements :

- The number 1 corresponding to the route identification
- The 12 yellow stars referring to Europe
- The blue square referring to Europe

These 3 elements cannot be separated.

The name Atlantic Coast Route can be either integrated into the blue square (version 1) or placed outside (version 2).

The choice for version 2 will be made to guarantee and enhance a good visibility of the name of the route.

The 2 versions of the logo are provided under different formats (pdf, jpg and png).



Version 1




Version 2



30 mm

Minimum size  
of logo use  
Version 1



Example of use  
of the logo Version 2

Frutiger 87  
Extra Black CN

THE FUNDAMENTALS

# COLOURS OF THE LOGO

Four-colour version



C 100	R 0
M 80	V 51
J 0	B 153
N 0	

**PANTONE**  
Reflex Blue

C 0	R 255
M 0	V 204
J 100	B 0
N 0	#FFCC00


**PANTONE**  
Yellow

## THE FUNDAMENTALS

# NATIONAL ADAPTATIONS


National logos are integrated in an adapted version of the Atlantic Coast Route logo. This adaptation is made possible exclusively for signposting purpose (see example opposite).

## SIGNPOSTING



The national logos shall be placed side by side, homogeneously and of equal visual importance. This adaptation is made possible exclusively for communication purpose (see example opposite).

## COMMUNICATION





## THE FUNDAMENTALS

# PROTECTION ZONE

For a good visibility of the logo, a minimum space equivalent to the width of the digit "1" must be left blank of any sign or text.

**NO GRAPHICAL ELEMENTS SHOULD  
APPEAR IN THIS AREA.**



Example

## THE FUNDAMENTALS

# ADAPTATIONS TO COLOURED BACKGROUNDS

The logo adapts perfectly to light backgrounds.

For a better reading of the logo on dark backgrounds, it must have a white outline.

The thickness of the white outline corresponds to half of the width of the "L" of the word Atlantic.

### LIGHT BACKGROUNDS



### DARK BACKGROUNDS



When the background is the same blue as the logo, there is no white outline.

## THE FUNDAMENTALS

# FORBIDDEN ADAPTATIONS

In order to ensure consistency, the Atlantic Coast Route logo is subject to strict rules that must apply to all communication media.

The logo must be reproduced without any modification, using the files provided by the Atlantic Coast Route communication team.



No colour changes are allowed other than the versions provided.



The fonts used are not modifiable.



The proportions between the different elements must remain unchanged.



Any distortion is prohibited.

## THE FUNDAMENTALS

# FONTS

The main fonts for communication media are Aquawax.

The use of these typographical elements is essential to guarantee the brand's graphic consistency.

The font for your office tools (PowerPoint and Word templates) is a system font installed by default on your computer (Calibri).

### COMMUNICATION

#### Aquawax

LIGHT  
azertyuiopqsdg  
hijklmwxcvbn  
AZERTYUIOPQSDFG  
HJKLMWXCVBN

REGULAR  
azertyuiopqsdg  
hijklmwxcvbn  
AZERTYUIOPQSDFG  
HJKLMWXCVBN

MEDIUM  
azertyuiopqsdg  
hijklmwxcvbn  
AZERTYUIOPQSDFG  
HJKLMWXCVBN

SEMI BOLD  
azertyuiopqsdg  
hijklmwxcvbn  
AZERTYUIOPQSDFG  
HJKLMWXCVBN

BOLD  
azertyuiopqsdg  
hijklmwxcvbn  
AZERTYUIOPQSDFG  
HJKLMWXCVBN

BLACK  
azertyuiopqsdg  
hijklmwxcvbn  
AZERTYUIOPQSDFG  
HJKLMWXCVBN

The Aquawax typography features an italic version for each weight.

### OFFICE TOOLS

#### CALIBRI

REGULAR  
azertyuiopqsdg  
hijklmwxcvbn  
AZERTYUIOPQSDFG  
HJKLMWXCVBN

BOLD  
azertyuiopqsdg  
hijklmwxcvbn  
AZERTYUIOPQSDFG  
HJKLMWXCVBN

**BOLD ITALIC**  
*azertyuiopqsdg*  
*hijklmwxcvbn*  
*AZERTYUIOPQSDFG*  
*HJKLMWXCVBN*

### DIGITAL

#### Raleway

REGULAR  
azertyuiopqsdg  
hijklmwxcvbn  
AZERTYUIOPQSDFG  
HJKLMWXCVBN

BOLD  
azertyuiopqsdg  
hijklmwxcvbn  
AZERTYUIOPQSDFG  
HJKLMWXCVBN

**BLACK**  
**azertyuiopqsdg**  
**hijklmwxcvbn**  
**AZERTYUIOPQSDFG**  
**HJKLMWXCVBN**

## THE FUNDAMENTALS

# COLOUR UNIVERSE

The colour range of the Atlantic Coast Route brand consists of a palette of 16 colours.

These colours can be applied to all communication media : publishing, office documents and web.

They can be used in small touches, as well as in flat colour surfaces in the background of documents or for typography.

### TONES BLUE

C 100 R 33  
M 80 V 33  
J 0 B 78  
N 51 #21214e

PANTONE  
662C

C 100 R 58  
M 70 V 77  
J 0 B 152  
N 0 #3a4d98

PANTONE  
286C

C 100 R 59  
M 40 V 118  
J 0 B 187  
N 0 #3b76bb

PANTONE  
285C

C 60 R 139  
M 10 V 182  
J 0 B 227  
N 0 #8bb6e3

PANTONE  
292C

### TONES GREEN

C 87 R 60  
M 25 V 110  
J 57 B 100  
N 26 #3c6e64

PANTONE  
555C

C 75 R 106  
M 0 V 179  
J 45 B 165  
N 0 #6ab3a5

PANTONE  
346C

C 49 R 151  
M 0 V 197  
J 100 B 58  
N 0 #97c53a

PANTONE  
375C

C 26 R 197  
M 0 V 219  
J 100 B 48  
N 0 #c5db30

PANTONE  
389C

### TONES RED

C 0 R 129  
M 100 V 0  
J 0 B 79  
N 40 #81004f

PANTONE  
227C

C 0 R 190  
M 100 V 0  
J 100 B 39  
N 0 #be0027

PANTONE  
185C

C 0 R 197  
M 90 V 53  
J 50 B 88  
N 0 #c53558

PANTONE  
1925C

C 8 R 196  
M 74 V 99  
J 0 B 152  
N 0 #c46398

PANTONE  
224C

### TONES ORANGE

C 0 R 204  
M 75 V 100  
J 93 B 48  
N 0 #cc6430

PANTONE  
172C

C 0 R 218  
M 50 V 154  
J 95 B 45  
N 0 #

PANTONE  
1375C

C 0 R 230  
M 30 V 192  
J 93 B 52  
N 0 #e6c034

PANTONE  
1235C

C 35 R 176  
M 30 V 170  
J 25 B 173  
N 0 #b0aaad

PANTONE  
421C

## THE FUNDAMENTALS


# GRAPHIC SIGNS

To reinforce the visual identity of the Atlantic Coast Route brand, graphic signs can be applied to the various tools.

They become brand's visual references and help animate the layout.



This sign can be used adjusting the level of transparency according to the environment.



### MARCHÉS CIBLES

Les principaux pays à cibler sont

- Les 6 pays traversés par l'itinéraire

- Norvège
- Royaume-Uni
- République d'Irlande
- France
- Espagne
- Portugal

- Mais aussi, compte tenu du potentiel de cyclistes itinérants longue distance :

- Allemagne
- Suède
- Pays-Bas
- Pologne



Part of the sign can give rhythm to the texts.

Pictograms can be used to set the rhythm of page layouts.



### PLATEFORME DE MARQUE

ATLANTIC COAST ROUTE C'EST :

- l'itinéraire cyclable : du Cap Nord au sud du Portugal
- 9 000 km
- 6 pays, 6 cultures, 6 climats, 6 ambiances
- l'badge EuroVelo 1
- l'adjectif commun : l'Atlantique et sa nature grandiose



## THE FUNDAMENTALS

# PICTOGRAMS

Pictograms can be used to set the rhythm of page layouts.



# SIGNPOSTING

The route information panels for EuroVelo 1 – Atlantic Coast Route are based on the European recommendations for the signing of EuroVelo routes : Resolution on Road Signs and Signals, UNECE, 2009 (available from : [www.unece.org](http://www.unece.org)) and the Manual “Signing of EuroVelo cycle routes”, ECF, 2016 (available from : [www.eurovelo.org/downloads/guidelines/](http://www.eurovelo.org/downloads/guidelines/)).





SIGNPOSTING

## ROUTE INFORMATION PANELS

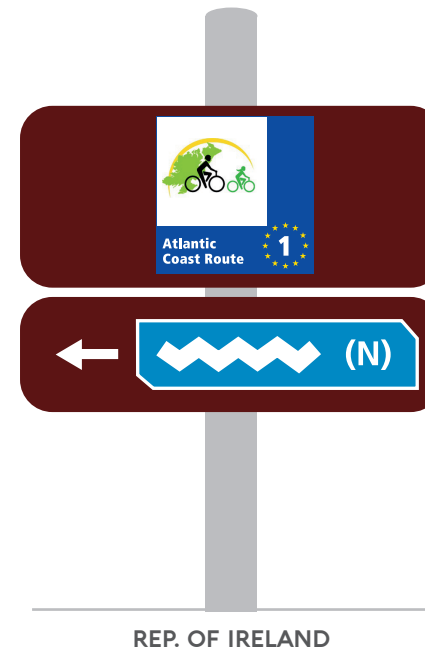
In the case where the route is not associated with a local or regional route, the international version for the logo is used. See page 15.



SIGNPOSTING

## ROUTE INFORMATION PANELS

In the case where the route is associated with a local or regional road, the integrated version of the logo is used.  
See page 16.




# APPLICATIONS

To support our development strategy and ensure a good brand visibility, the identity will be implemented on all our communication tools.

Keeping consistency in the graphic designs of the Atlantic Coast Route brand will contribute to:


- Increase the awareness, recognition and promotion of our visual identity
- Root our brand on a long-term perspective
- Promote a real “identity effect” that reflects our values both internally and externally.



APPLICATIONS

# PUBLISHING

## Press Kit



Transnational version



National version

APPLICATIONS

# PUBLISHING

## Flyer



Transnational version



National version

APPLICATIONS

EVENTS

Pop-up banners



Transnational version




National version


APPLICATIONS

EVENTS

Banner



Transnational version



National version

RECTO



VERSO



APPLICATIONS

DIGITAL  
Newsletter

1 Atlantic Coast Route

STEPS OUR OFFERS CONTACT



# PORTUGAL

**STEPS 11 : SANTA CRUZ / PENICHE**

In Santa Cruz there is a beach with the same name with a long sandy, light-colored and rock formations that make it a very popular seaside resort. To the far south the Ponta da Vigia cliffs form a series of rocky outcrops among which the Penedo do Guincho.



**3 548 KM : FARO**

In Santa Cruz there is a beach with the same name with a long sandy, light-colored and rock formations that make it a very popular seaside resort. To the far south the Ponta da Vigia cliffs form a series of rocky outcrops among which the Penedo do Guincho.



**SYMPA LA CARTE POSTALE DES VACANCES À VÉLO SUR LA VÉLODYSSÉE**

#lavelodysee #velodysee #velodysee #veloroute #cyclo #cyclotourisme #cycle #cycling #eurovelo #eurovelo1 #bike #biketrip #bikelife #travelling #travel #travelbike





APPLICATIONS

# DIGITAL

## E-mail signature



APPLICATIONS

# DIGITAL

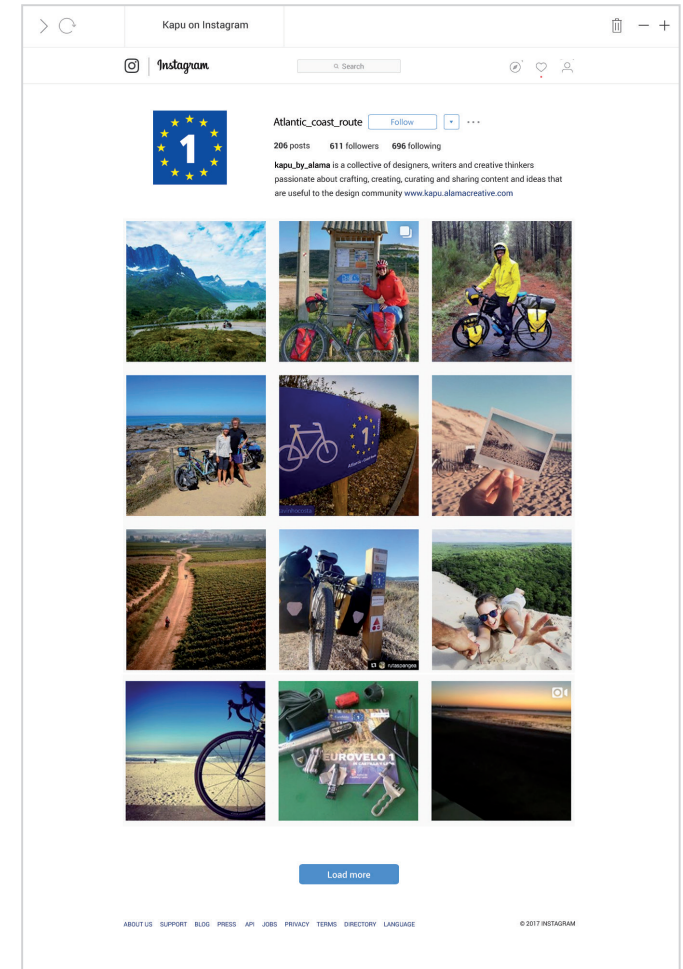
## Social networks



Facebook



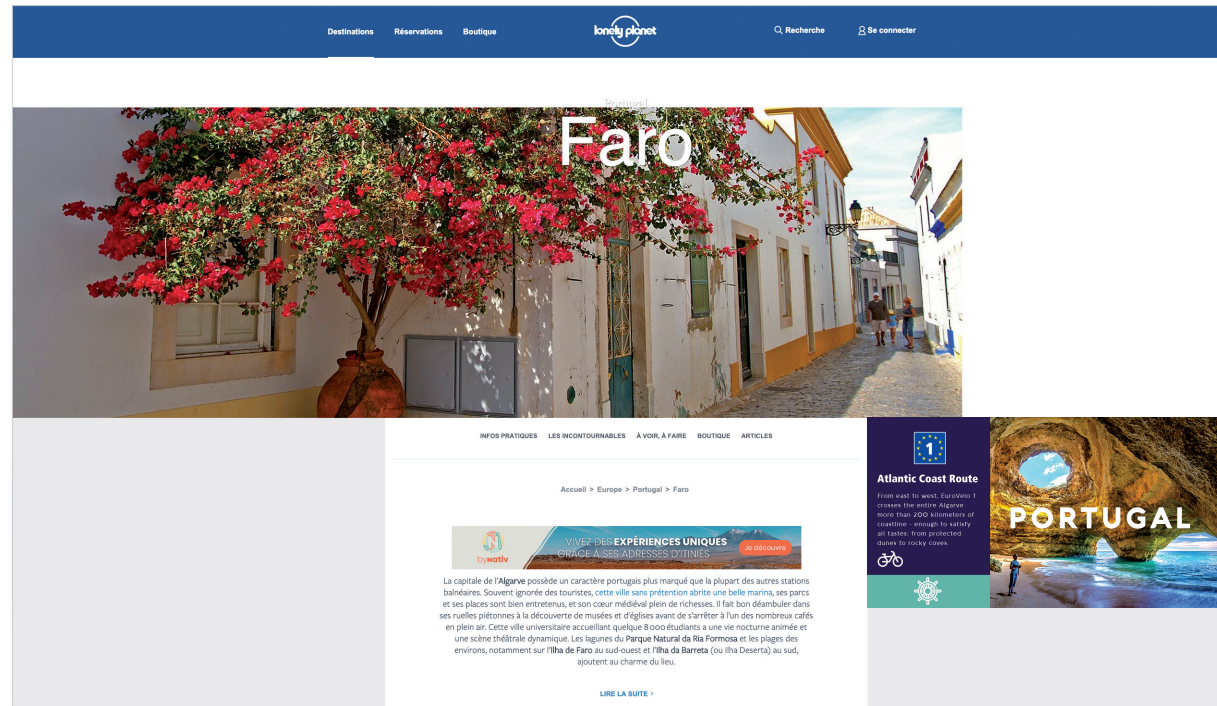
Twitter



Instagram

APPLICATIONS

DIGITAL  
Web banner



Example

**NOTES** .....

.....

.....

.....

.....

.....

.....

.....

.....

.....

.....

.....

.....

.....

.....

.....

.....

.....



 **Interreg**  
**Atlantic Area**  
European Regional Development Fund

 **EUROPEAN UNION**







For all questions  
regarding this graphic charter,  
please contact the  
Atlantic Coast Route communication team  
by mail: [atlanticcoastroute@gmail.com](mailto:atlanticcoastroute@gmail.com).